







HOWARD COUNTY
TRAFFIC VOLUME MAP
2016
 ANNUAL AVERAGE DAILY TRAFFIC
 Prepared by the
Maryland Department of Transportation
STATE HIGHWAY ADMINISTRATION
DATA SERVICES DIVISION
 0 1 2 3 4 Miles
 Published Date: 3-15-17

LEGEND

-  Interstate Highway
-  US Highway
-  State Highway
-  Permanent Traffic Counter Location
-  Permanent Traffic Counter With No Data Available
-  Toll Station Location

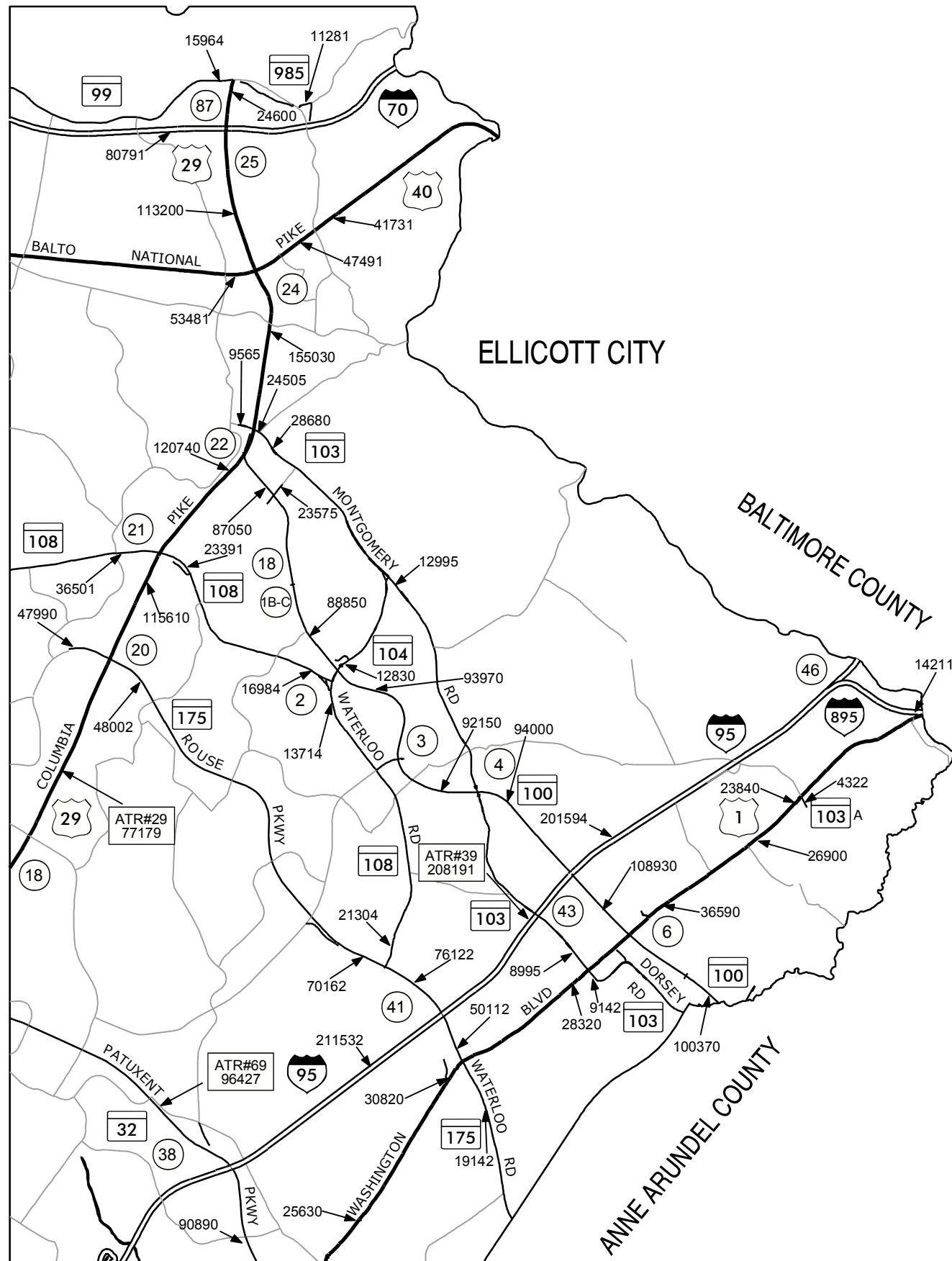
The information in these maps is provided as a public service by the Maryland State Highway Administration (MSHA).

NOTICE







Traffic count figures are estimates. The traffic count estimates are derived by taking 48 hour machine count data and applying factors from permanent count stations.

Restriction of Liability:

SHA makes no claims, promises or guarantees about the accuracy, completeness, or adequacy of the contents of these maps and expressly disclaims liability for any errors and omissions in the contents of these documents.




LEGEND

-  Interstate Highway
-  US Highway
-  State Highway
-  Permanent Traffic Counter Location
-  Permanent Traffic Counter With No Data Available
-  Toll Station Location

The information in these maps is provided as a public service by the Maryland State Highway Administration (MSHA).

NOTICE

Traffic count figures are estimates. The traffic count estimates are derived by taking 48 hour machine count data and applying factors from permanent count stations. Restriction of Liability: SHA makes no claims, promises or guarantees about the accuracy, completeness, or adequacy of the contents of these maps and expressly disclaims liability for any errors and omissions in the contents of these documents.



**HOWARD COUNTY
ENLARGEMENT
TRAFFIC VOLUME MAP
2016**
ANNUAL AVERAGE DAILY TRAFFIC
Prepared by the
Maryland Department of Transportation
STATE HIGHWAY ADMINISTRATION
DATA SERVICES DIVISION

0 1 2 3 Miles

Published Date: 3-15-17 13A